S 10 Mühlviertler Schnellstraße
Variante West, S 10 Hochlage
HASt Rainbach West

Querprofil M 1:1.250

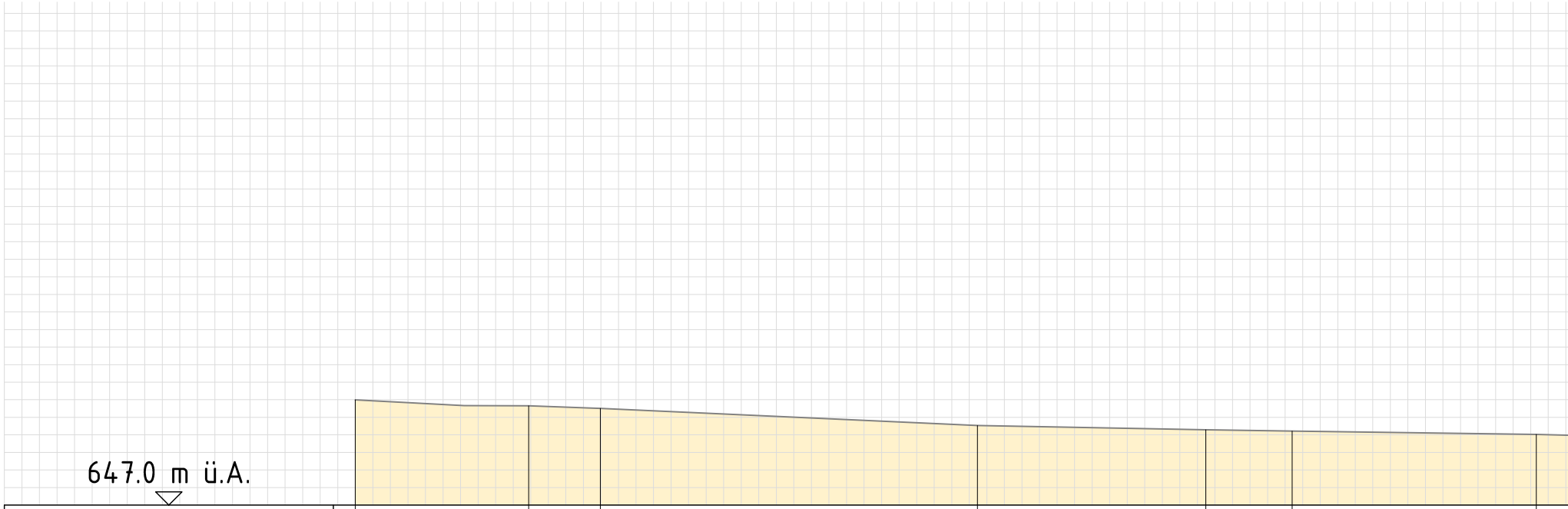

Projekthöhe							
Geländehöhe	652.994	652.656	652.513	651.531	651.289	651.214	651.025
Achsabstand	150.000	140.114	136.032	114.536	101.522	96.601	82.684

schneider consult
Ziviltechniker-GmbH

S 10 Mühlviertler Schnellstraße Freistadt Nord - Rainbach Nord Vorprojekt 2015	Plan: Querprofil Maßstab: 1:250 Gezeichnet: RG
Gzl.: 15106	Datum: 18.08.2015
Einlage Nr.: -	Geprüft: -
Blatt: 1/1	Datum: -

Dateiname: O:\Projekte\2015\15106\Pläne\Entwurf\2015-08-18_Querprofil_HASt_Rainbach_West_Hochlage.dwg
Plangröße: 0,41 m²

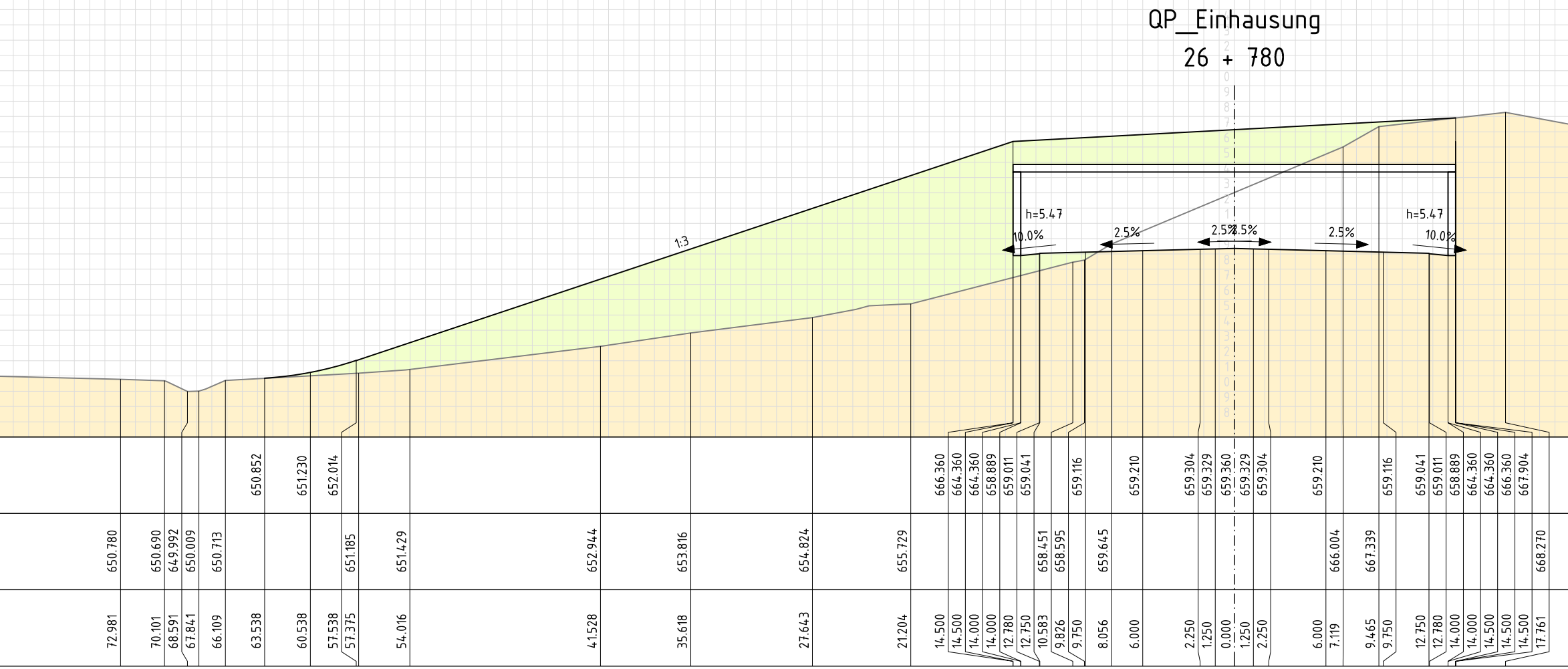

QP_Einhausung
26 + 780
1:3
h=5.47
10.0%
2.5%
2.5%
2.5%
2.5%
h=5.47
10.0%
650.852
651.230
652.014
666.360
664.360
664.360
658.889
659.011
659.041
659.116
659.210
659.304
659.329
659.360
659.329
659.304
659.210
659.116
659.041
659.011
658.889
664.360
664.360
666.360
667.904
650.780
650.690
649.992
650.009
650.713
651.185
651.429
652.944
653.816
654.824
655.729
658.451
658.595
659.645
666.004
667.339
668.270
72.981
70.101
68.591
67.841
66.109
63.538
60.538
57.538
57.375
54.016
41.528
35.618
27.643
21.204
14.500
14.500
14.000
14.000
12.780
12.750
10.583
9.826
9.750
8.056
6.000
2.250
1.250
0.000
1.250
2.250
6.000
7.119
9.465
9.750
12.750
12.780
14.000
14.000
14.500
14.500
14.500
17.761

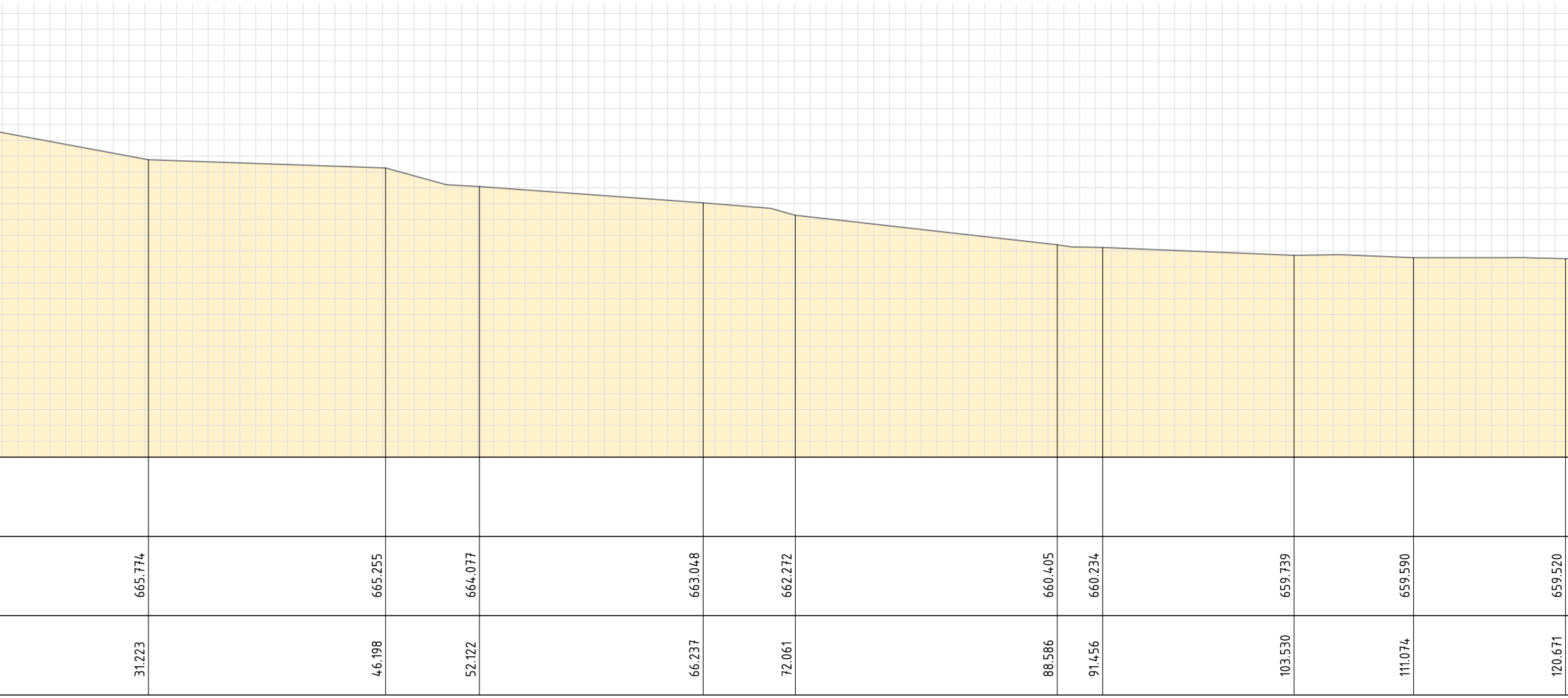
665.774
31.223
665.255
46.198
664.077
52.122
663.048
66.237
662.272
72.061
660.405
88.586
660.234
91.456
659.739
103.530
659.590
111.074
659.520
120.671

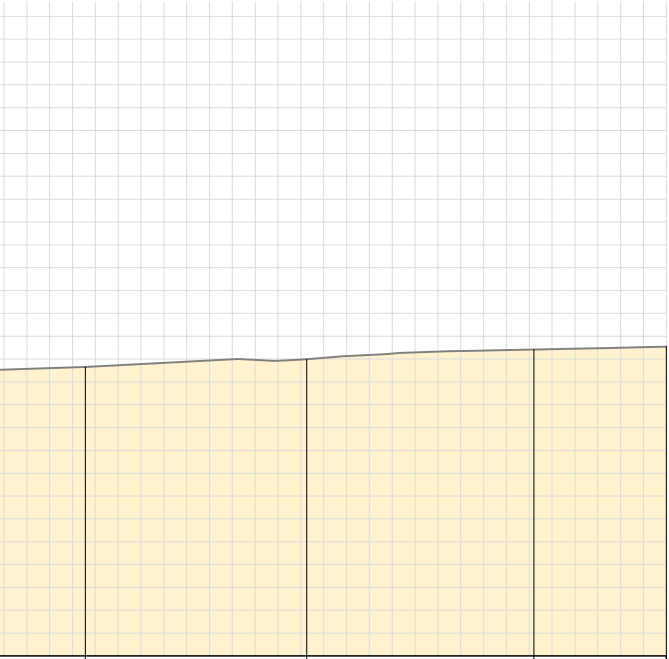

659.648	659.992	660.417	660.539
124.561	134.258	144.208	150.000